

CET/23/98

Public Rights of Way Committee
23 November 2023

Public Path Orders

Report of the Director of Climate Change, Environment and Transport

Please note that the following recommendations are subject to consideration and determination by the Committee before taking effect.

1) Recommendation

It is recommended that the report be noted.

2. Summary

Since the last Committee the following Public Path Orders have been made and confirmed under delegated powers. Plans are attached in the appendix to this report.

Diversion Orders

Parracombe (Footpath No. 2) Public Path Diversion and Definitive Map and Statement Modification Order

East Anstey (Bridleway No. 6) Public Path Diversion and Definitive Map and Statement Modification Order

Okehampton (Bridleway No. 2) Public Path Diversion and Definitive Map and Statement Modification Order

Puddington (Footpath No. 10 PART)) Public Path Diversion and Definitive Map and Statement Modification Order

Branscombe (Footpath No. 9) Public Path Diversion and Definitive Map and Statement Modification Order

Broad Clyst Footpath No. 22 (Part) Public Path Diversion and Definitive Map Modification Order

Heanton Punchardon (Footpath No. 13) Public Path Diversion and Definitive Map Modification Order

Bishop's Tawton (Footpath No. 11) Public Path Diversion and Definitive Map Modification Order

Washfield (Footpath No. 6) Public Path Diversion and Definitive Map Modification Order

Meg Booth

Director of Climate Change, Environment and Transport

Electoral Divisions: Combe Martin Rural; South Molton; Okehampton Rural; Credenney, Taw & Mid Exe; Seaton & Colyton; Broadclyst; Braunton Rural; Chulmleigh & Landkey; Tiverton West

Local Government Act 1972: List of background papers

Background Paper Nil

Contact for enquiries:

Name: Richard Walton

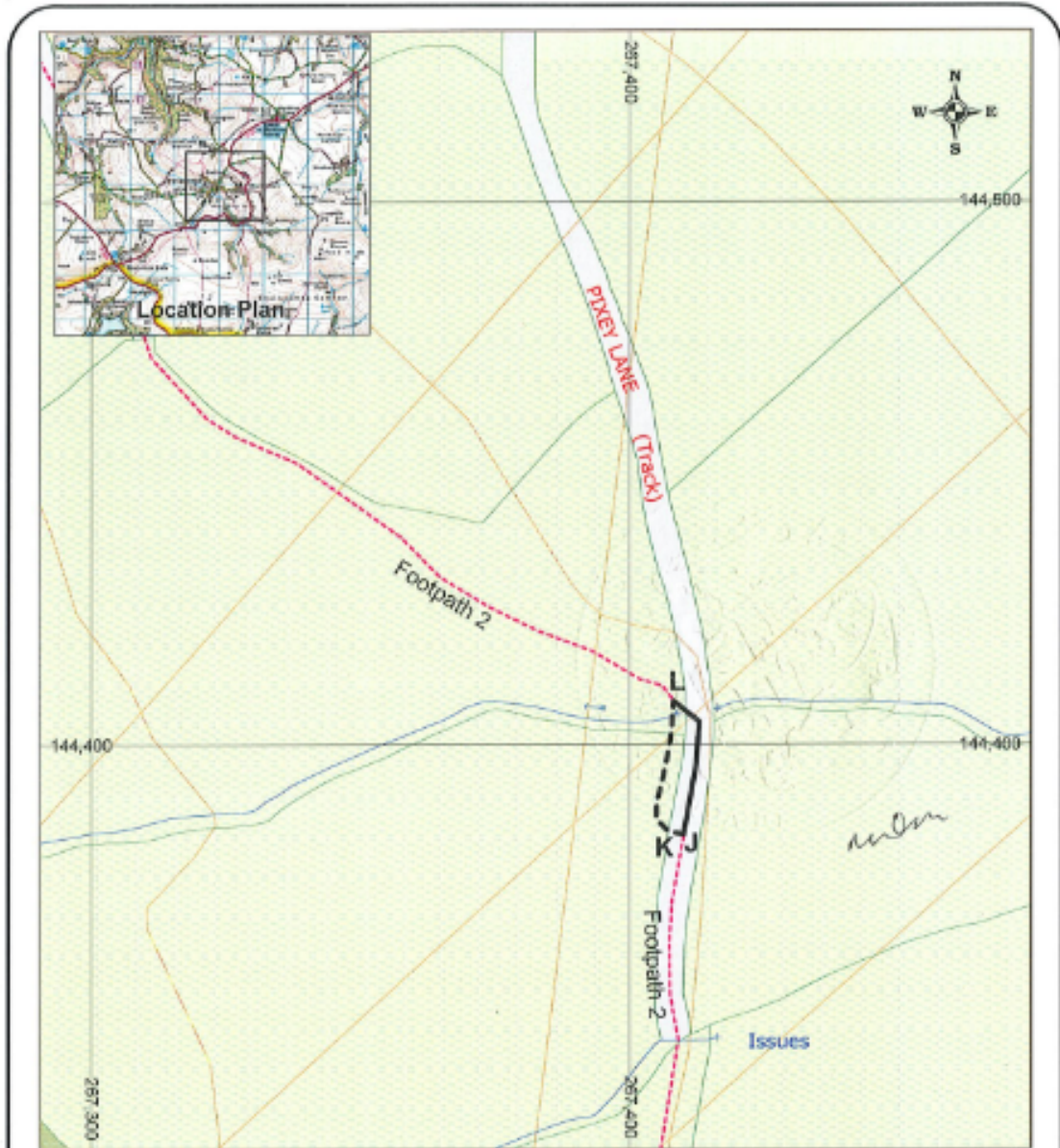
Telephone: 01392 383000

Address: M8, Great Moor House. Bittern Road, Exeter

rw081123pra

sc/cr/Public Path Orders

02 151123



map ref: SS 4467

Reproduced from Ordnance Survey mapping with the permission of the Controller of His Majesty's Stationery Office © Crown copyright

**Devon County Council
(Footpath No. 2, Parracombe)
Public Path Diversion &
Definitive Map & Statement Modification Order 2023**

drawing number CCET/PROW/22/98b
 date November 2022
 scale 1:1,000
 drawn by CLG

Notation

- Footpath No. 2 to be extinguished J - L (27m) ———
- Footpath No. 2 to be created J - K - L (28m) - - - -
- Existing footpaths - - - - -
- Existing bridleways ————

Meg Booth
 Director of
 Climate Change,
 Environment & Transport





map ref: SS 8624

Reproduced from Ordnance Survey mapping with the permission of the Controller of His Majesty's Stationery Office © Crown copyright. Unauthorised reproduction infringes Crown copyright and may lead to prosecution or civil proceedings. Licence No. 10001198/03

**Devon County Council
(Bridleway No. 6, East Anstey)
Public Path Diversion &
Definitive Map & Statement Modification Order 2023**

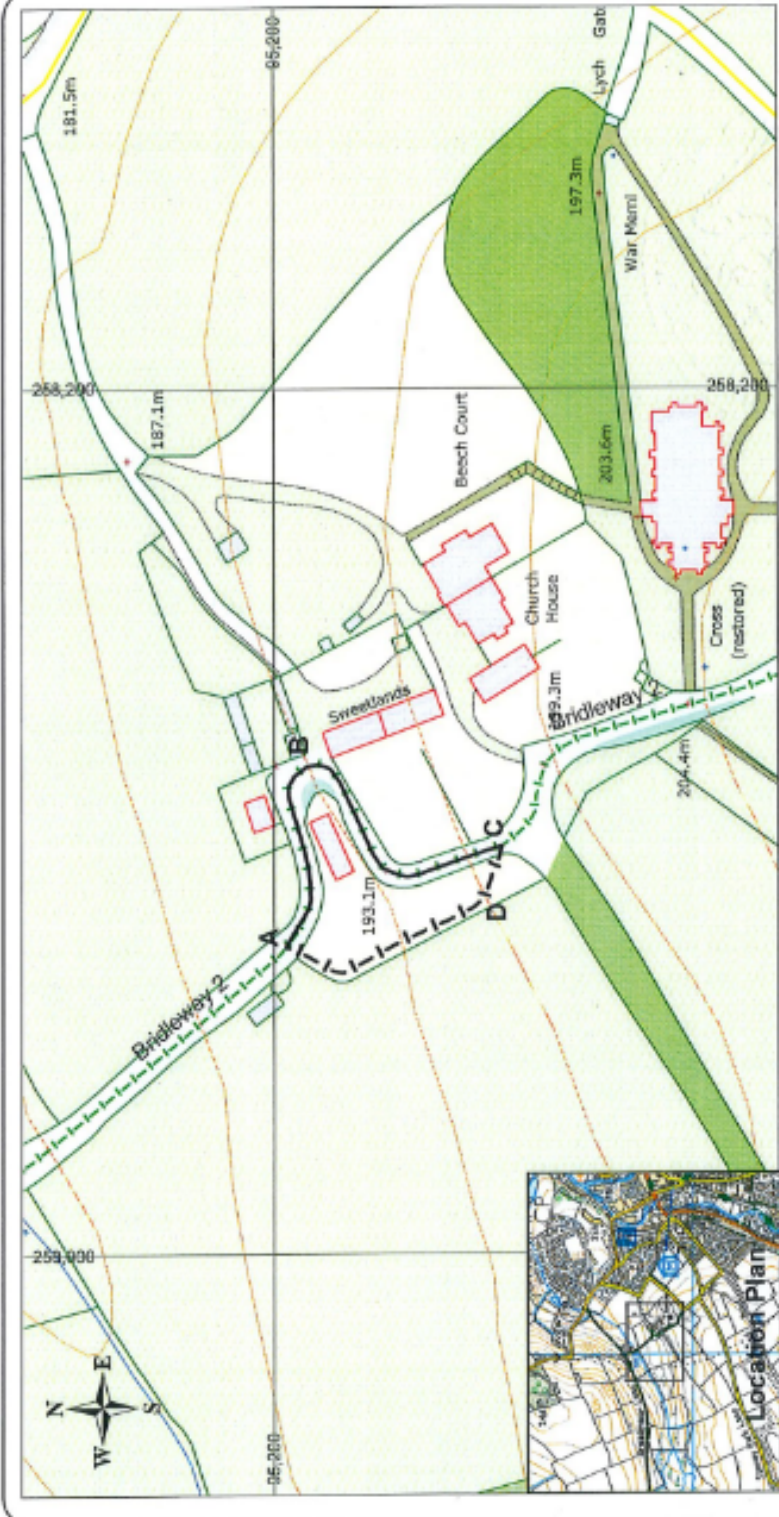
drawing number CCET/PROW/22/15
 date March 2023
 scale 1:1,000
 drawn by CLG

Notation

- Bridleway No. 6 to be extinguished A - B - C - D - E (158m)
- Bridleway No. 6 to be created A - G - F - E (138m)
- Existing footpath
- Existing bridleway

Meg Booth
 Director of
 Climate Change,
 Environment & Transport





map ref: SX 6895

Based on Ordnance Survey mapping with the permission of the Controller of Her Majesty's Stationery Office & Crown Copyright. Development responsible for design. Crown copyright and map data by permission of Ordnance Survey, Licence No. 100019132

Devon County Council
(Bridleway No. 2, Okehampton)

Public Path Diversion & Definitive Map & Statement Modification Order 2023

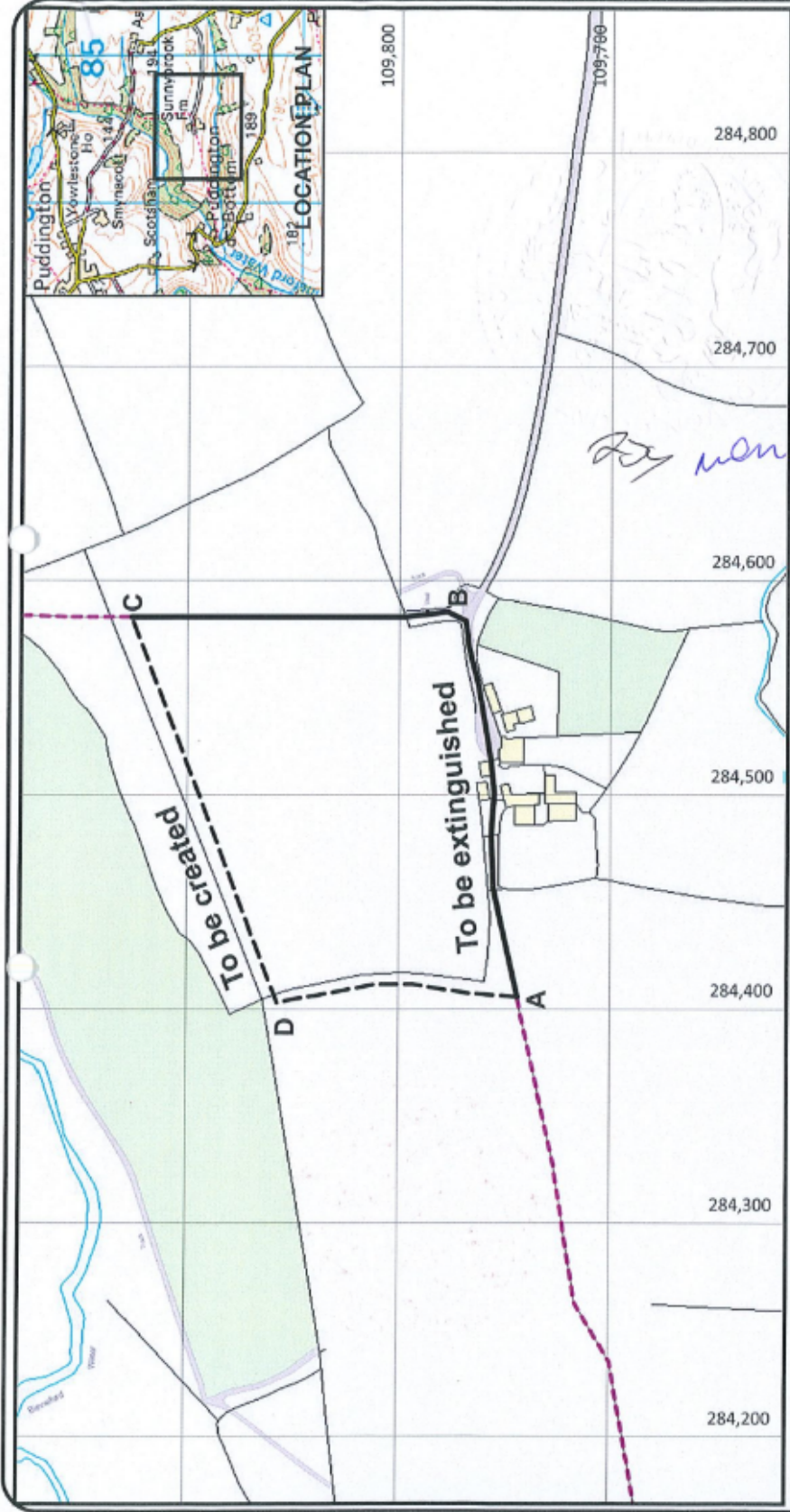
drawing number **CCET/PROW/23/36**
 date **July 2023**
 scale **1:1,250**
 drawn by **CLG**

Meg Booth
 Director of Climate Change,
 Environment & Transport




Notation:

- Bridleway No. 2 to be extinguished A - B - C (approx 110 metres)
- Bridleway No. 2 to be created A - D - C (approx 70 metres)
- Existing footpath Existing bridleway



Map ref. SS844097

100 metre grid

Contains Ordnance Survey data. © Crown copyright and database rights 2023. 100019783

**DEVON COUNTY COUNCIL
PUBLIC PATH DIVERSION
FOOTPATH NO. 10, PUDDINGTON (PART)**

Notation

—— To be extinguished: A - B - C (340 metres)
 - - - - To be created: A - D - C (310 metres)

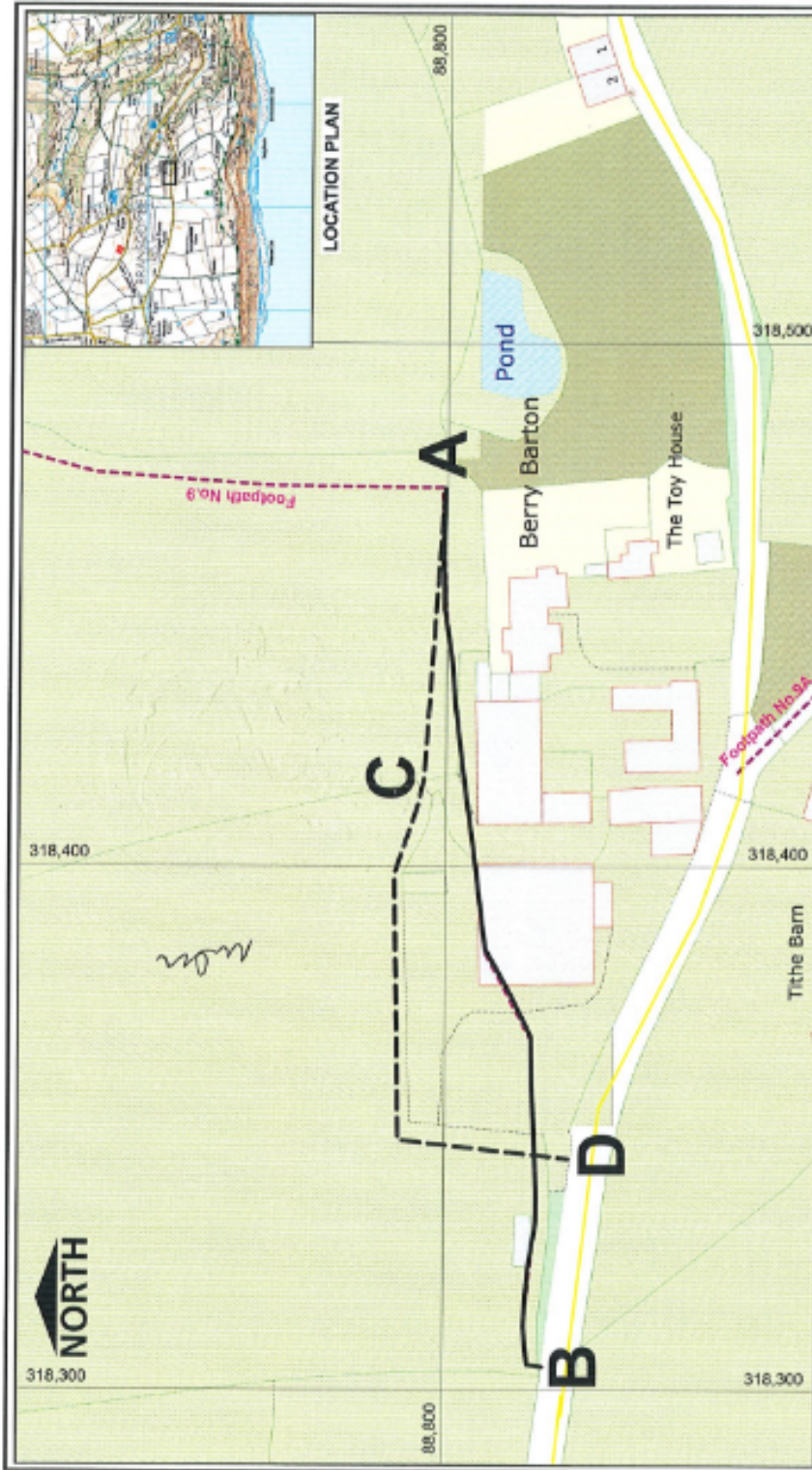
drawing no. CCET/PROW/23/20
 date March 2023
 scale 1:2500
 drawn by RD

Existing Footpaths

Devon County Council

Meg Booth
 DIRECTOR OF CLIMATE CHANGE,
 ENVIRONMENT & TRANSPORT





Map Ref SY 163688 Grid 100m

DEVON COUNTY COUNCIL
 (Footpath No. 9, Branscombe)
 Public Path Diversion & Definitive Map and Statement Modification Order 2023

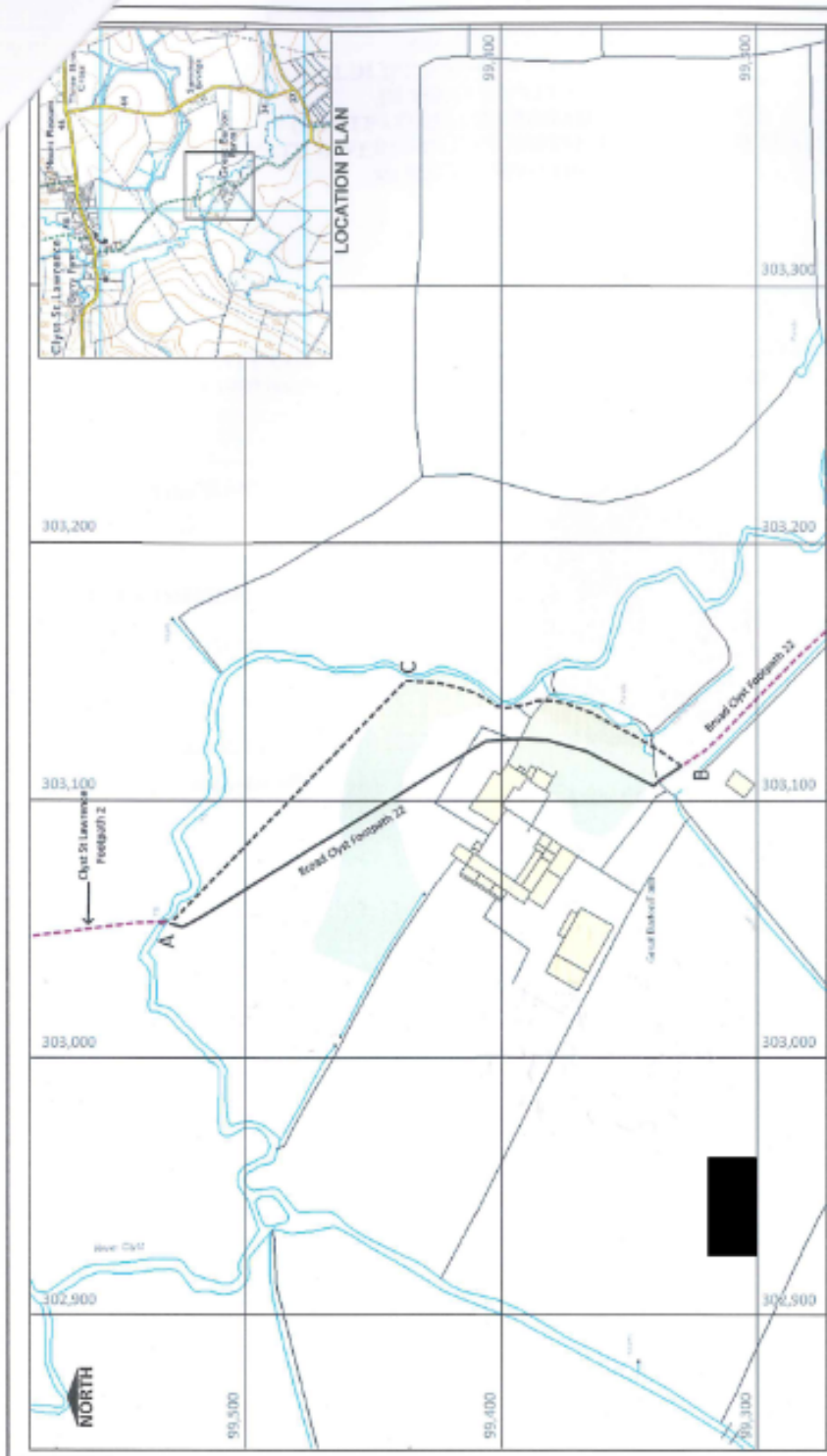
Notation To be extinguished (approx. 175m) A - B
 To be created (approx. 170m) A - C

Existing footpaths

Drawing no. CCET/PROW/23/02
 Date April 2023
 Scale 1:1,000 at A4
 Drawn by TG

Devon County Council
 Meg Booth
 Director of Climate Change,
 Environment & Transport

This map is based upon the Ordnance Survey material with the permission of the Controller of Her Majesty's Stationery Office. (© Crown copyright. Unauthorised reproduction infringes Crown copyright and may lead to prosecution or civil proceedings. OS Licence No. 30003788)



Map Ref SY 03148 89437 Grid 100m Contains OS data. © Crown copyright and database rights 2022. OS 100019783

DEVON COUNTY COUNCIL
PUBLIC PATH DIVERSION AND DEFINITIVE MAP & STATEMENT MODIFICATION ORDER 2022
FOOTPATH NO. 22, BROAD CLYST

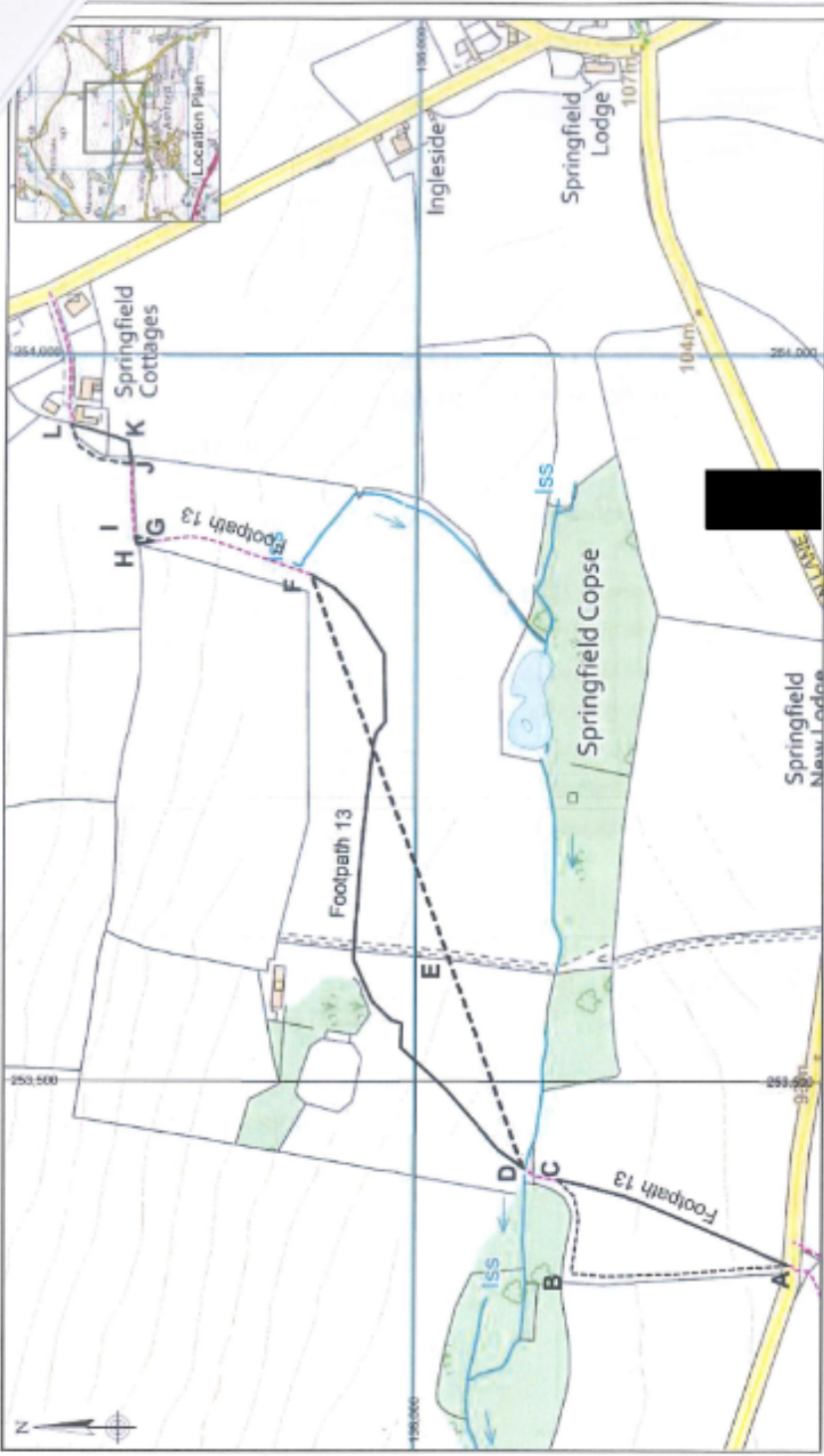
drawing no. HW/PROW/22/12
 date 3 February 2022
 scale 1:2000 at A4
 drawn by BM for IS

Meg Booth
 DIRECTOR OF CLIMATE CHANGE,
 ENVIRONMENT AND TRANSPORT



Notation

- To be extinguished A - B (approx. 225 metres) ———
- To be created A - C - B (approx. 250 metres) - - - - -
- Existing footpaths- - - - -



map ref. 52 5032 & 5136

Devon County Council
 (Footpath No. 13, Heanton Punchardon)
 Public Path Diversion and Definitive Map and Statement Modification Order 2023

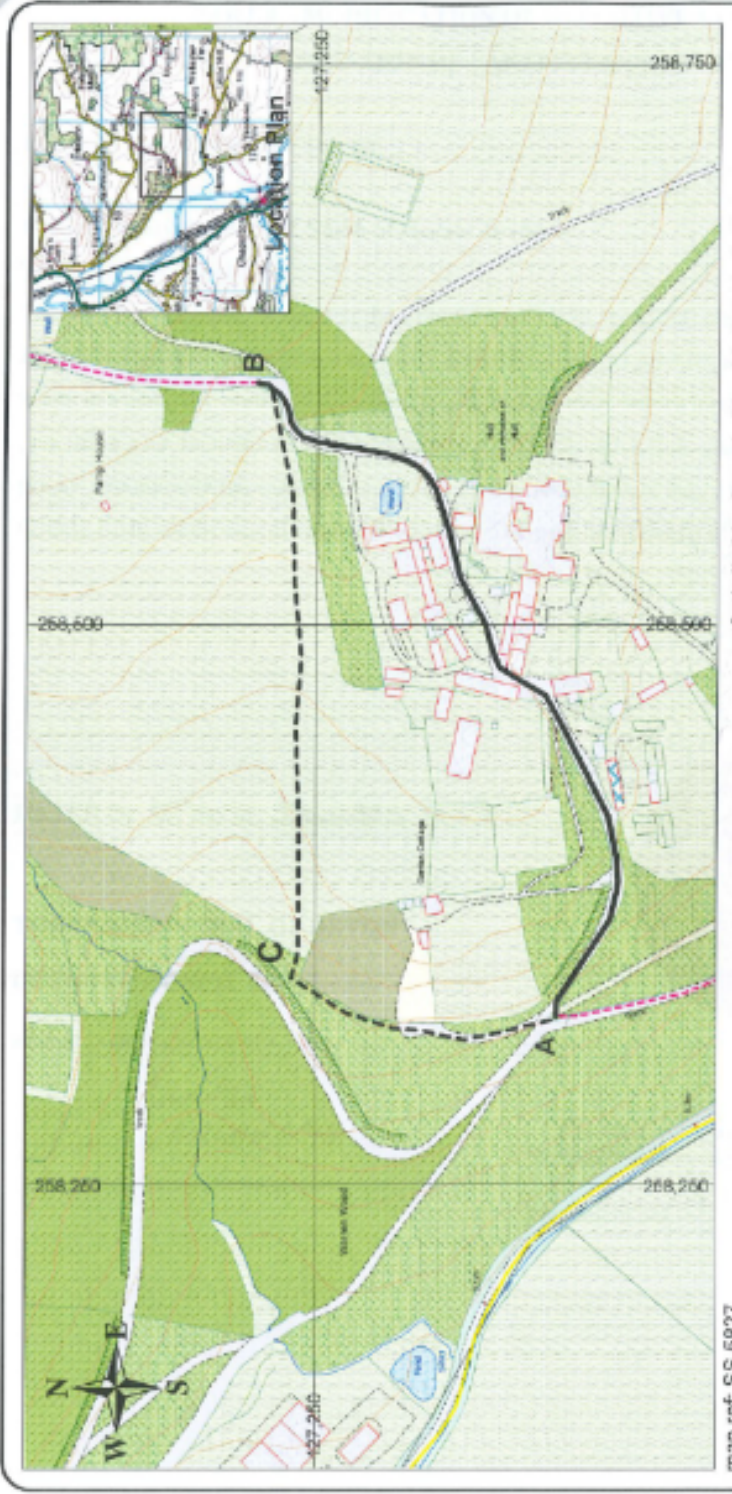
Notation	To be withdrawn	To be created	Existing footpaths
A - C (188 metres)	—————	A - B - C (220 metres)
D - F (481 metres)	—————	D - E - F (403 metres)
G - H - I (108 metres)	—————	G - H - I (113 metres)
J - K - L (35 metres)	—————	J - K - L (35 metres)

drawing number
 date
 scale
 drawn by

COE/PROJ/2023/7
 June 2023
 1:2,000 at A3
 BICG

Meg Booth
 Director of Climate Change,
 Environment & Transport





map ref. SS 5827

Reproduced from Ordnance Survey mapping with the permission of the Controller of Her Majesty's Stationery Office & Crown Copyright. Licensed under the Ordnance Survey Licence No. 100010022

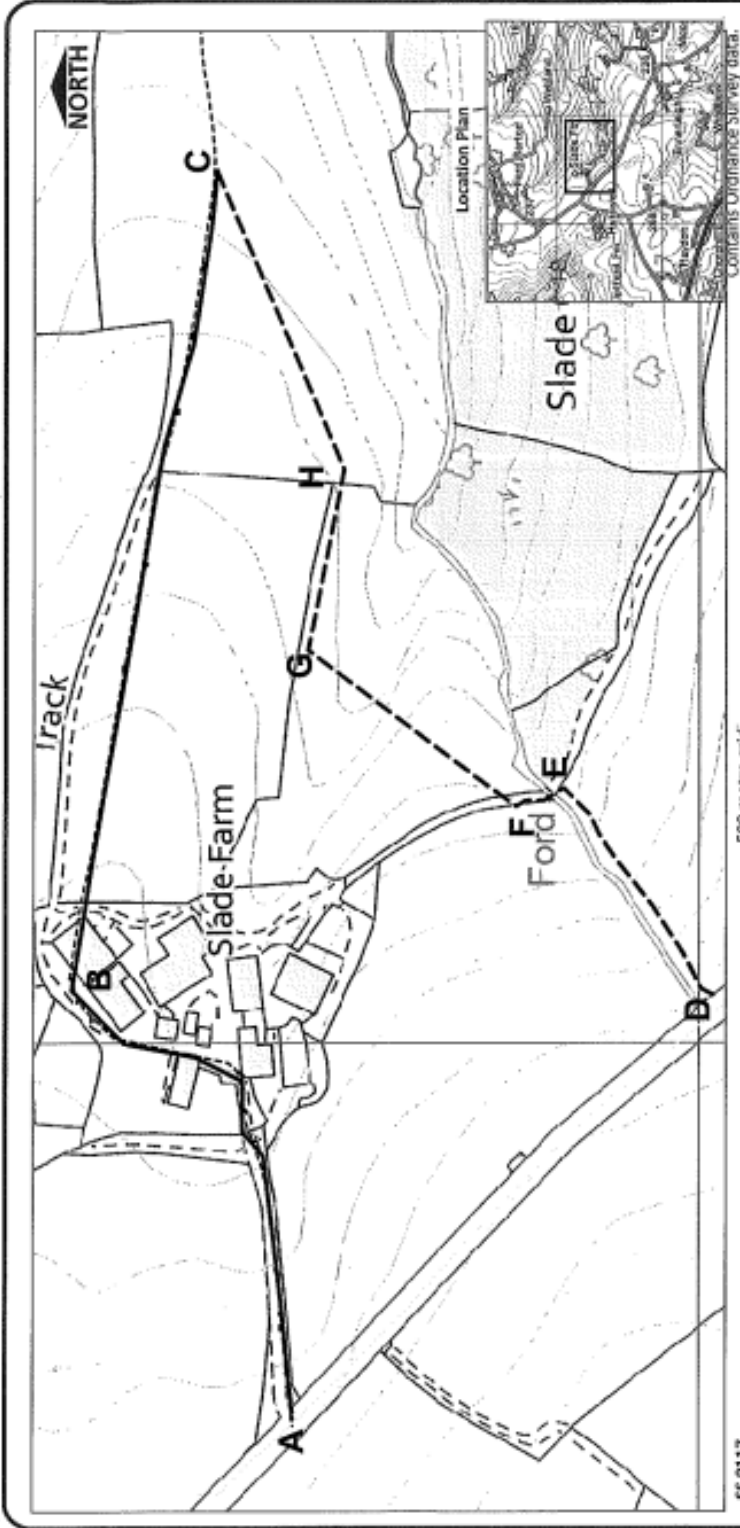
Devon County Council
(Footpath No. 11, Bishops Tawton)
Public Path Diversion &
Definitive Map & Statement Modification Order 2023

- Notation** To be extinguished
- Footpath No. 11** A - B (370m) To be created
- A - C - B (390m)
- Existing footpath**

drawing number **CCET/PROW/19/35**
 date **August 2022**
 scale **1:2500**
 drawn by **SH**

Meg Booth
 Director of Climate Change,
 Environment & Transport





SS 9117

500 metre grid

© Crown copyright and database rights 2022. 100019783
Contains Ordnance Survey data.

drawing number CCET/PROW/22/99
date Nov 2022
scale 1:2,500 (at A4)
drawn by TW

DEVON COUNTY COUNCIL
PUBLIC PATH DIVERSION AND DEFINITIVE MAP & STATEMENT MODIFICATION ORDER 2022
(FOOTPATH NO. 6, WASHFIELD)

Meg Booth
DIRECTOR OF CLIMATE
CHANGE, ENVIRONMENT &
TRANSPORT



- Notation**
- Footpath No. 6 to be extinguished
 - A - B - C (approx 640 metres)
 - Footpath No. 6 to be created
 - D - E - F - G - H - C (approx 510 metres)
 - Existing paths
 - Contours at 5m intervals